

**DECATHLON**  
**Coventry's**  
**half marathon**

**Important Travel and Access Information Reminder - Sunday 1<sup>st</sup> March 2015**

Coventry's Half Marathon will be taking place on Sunday 1<sup>st</sup> March 2015. The half marathon is an annual event in the city's calendar which this year has attracted a record of almost 4,000 entrants, many of whom are fundraising for local and national charities.

Using Coventry's streets for the race will cause changes to usual traffic routes for a limited period on Sunday 1<sup>st</sup> March. In planning the event every effort is made to minimise the disruption caused with the closing of roads. Where closures occur, and where possible, diversions will be in place to ensure continued access around the city for motorists and public transport. To aid the flow of traffic prior to the race start, a number of crossing points will be in operation; these are detailed on the map overleaf.

**Roads to be fully closed:**

**Hales Street**  
**Fairfax Street**  
**Cox Street**  
**Jordan Well/Earl Street**  
**Little Park Street**  
**New Union Street**  
**Warwick Road** - between New Union Street & Greyfriars Road  
**Greyfriars Road**  
**Corporation Street**  
**Queen Victoria Road**  
**Lawrence Saunders Road\***  
**Moseley Ave\*** - between Holyhead Road & Lawrence Saunders Road

**Coundon Wedge Drive** – access only  
**Birmingham Road** – between Coundon Wedge Drive & Butcher's Lane  
**Butcher's Lane\***  
**Butt Lane**  
**Washbrook Lane**  
**Bridle Brook Lane**  
**Wall Hill Road** – between Bridle Brook Lane & Hollyfast Lane  
**Hollyfast Lane\***  
**Long Lane**  
**Waste Lane**  
**Brownshill Green Road** – between Long Lane & Coundon Green  
**Coundon Green**

**Hollyfast Road**  
**Westhill Road\***  
**Barker's Butts Lane\***  
**Roads to be partially closed:**  
**Radford Road\*** – Northbound carriageway between Ring Road & Lawrence Saunders Road  
**Holyhead Road\*** – Eastbound carriageway between Moseley Ave & Coundon Wedge Dr  
**Tamworth Road\*** - Northbound carriageway  
**Upper Well Street** – Southbound carriageway (Northbound closed until 9.45am)

\*Parking restrictions will also be in place on these roads.

Road closures will start operating from 6.00am in most areas and will re-open once runners have passed by, and it is safe to do so. Roads will begin re-opening from 9.45am and will be fully reopened by 1.30pm.

**Please note, once closures are in place, no vehicles will be permitted on to the race route (other than at crossing points) until closures are lifted.**

An updated copy of the 2015 travel and access map is overleaf. We have identified a number of crossing points on the route that will be left open for as long as possible to aid the flow of traffic on event day. Please note the specific timings detailed for these.

We appreciate your understanding with any inconvenience you experience due to these restrictions, and hope this additional advance notice helps with planning your travel around the closures; please do allow extra time for your journey.

If you require any further information or assistance with planning your journey please don't hesitate to get in touch either via email at; [info@go2events.org.uk](mailto:info@go2events.org.uk) or please call on **0845 308 4003**.




Kind regards,  
Coventry's Half Marathon Team

**To find full race information, please visit the event website: [www.coventryhalf.com](http://www.coventryhalf.com)**

**[www.coventryhalf.com](http://www.coventryhalf.com) / 0845 308 4003**

# DECATHLON Coventry's half marathon

## Travel and Access Information Sunday 1st March 2015

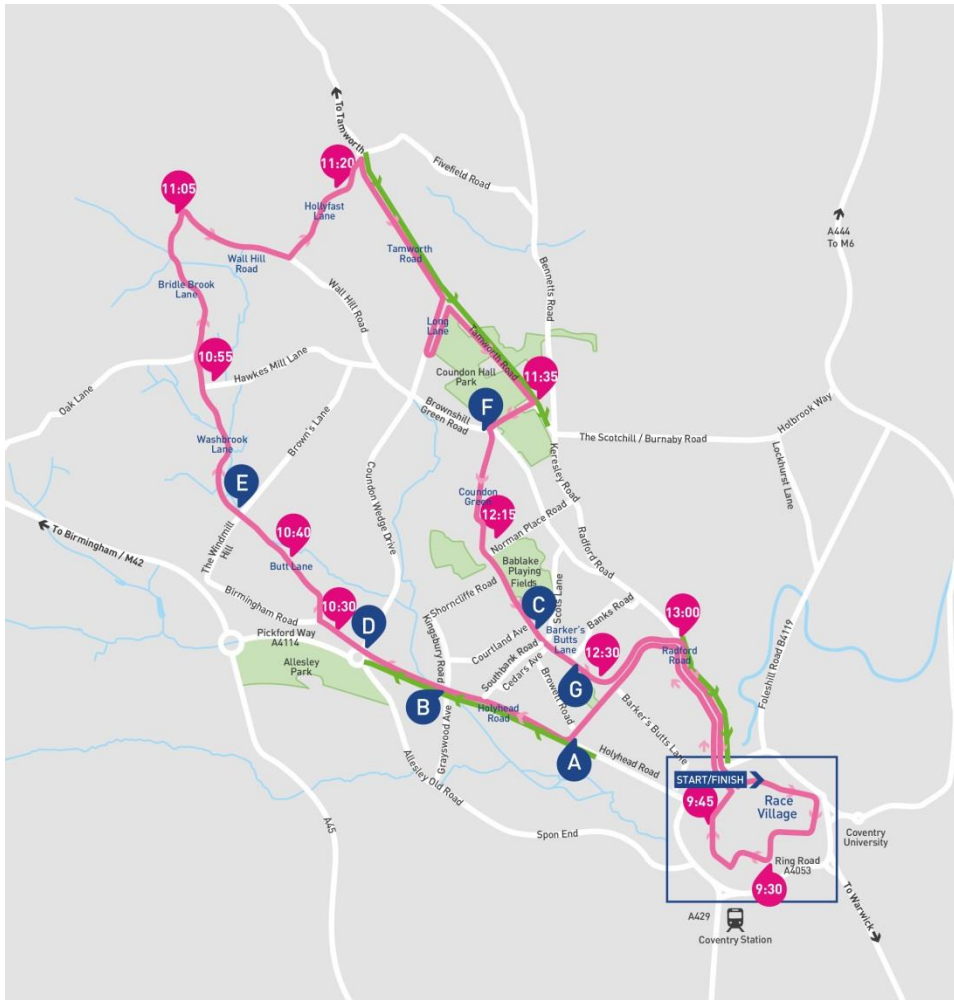
-  Course
-  Open to traffic (in one direction)
-  Estimated road reopening times

### Crossing Points:



- A** Browett Rd into Moseley Ave (exit only)  
Closed 9.00am - 9.55am
- B** Kingsbury Rd to/from Grayswood Ave  
Closed 9.00am - 10.05am
- C** Cedars Ave or Courtland Ave into Scots Ln or  
Banks Rd (exit only)  
Closed 9.45am - 12.00pm
- D** Coundon Wedge Drive to/from Pickford Way  
Closed 9.00am - 10.10am
- E** Brown's Ln to/from The Windmill Hill  
Closed 9.10am - 10.25am
- F** Brownhill Green Rd  
Closed 9.45am - 11.45am
- G** Browett Rd into Banks Rd (exit only)  
Closed 9.45am - 12.00pm

### Roads open in one direction at all times:

- Radford Road - southbound carriageway open (into city)
- Holyhead Road - westbound carriageway open (out of city)
- Tamworth Road - southbound carriageway open (into city)



## Coundon Travel and Access Information

-  Course
-  Advised roads to use for access/egress (see timings above)

